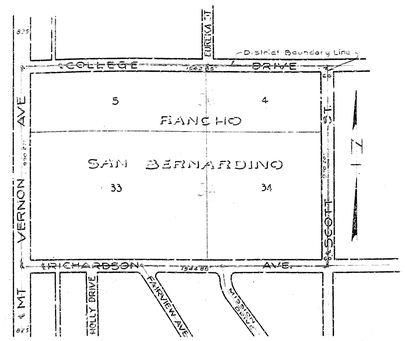

ASSESSMENT DISTRICT MAP Nº 981
IN THE MATTER OF ACQUISITION AND IMPROVEMENT
DISTRICT Nº 1 OF CITY OF SAN BERNARDINO
Scale 1" = 300'



SECTION OF PAVEMENT AT D-D
Scale 1" = 4'

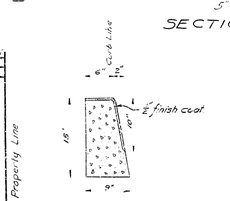

CURB SECTION
Scale 1" = 1'

SECTION OF PAVEMENT AT E-E
Scale 1" = 4'



PLAN
Scale 1" = 40'

SECTION OF PAVEMENT AT F-F
Scale 1" = 4'



PROFILE OF NORTH CURB LINE



PROFILE OF CENTER LINE



PROFILE OF SOUTH CURB LINE

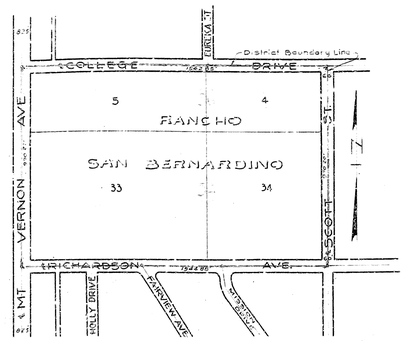

ASSESSMENT DISTRICT MAP Nº 981
IN THE MATTER OF ACQUISITION AND IMPROVEMENT
DISTRICT Nº 1 OF CITY OF SAN BERNARDINO
Scale 1" = 300'



SECTION OF PAVEMENT AT D-D
Scale 1" = 4'

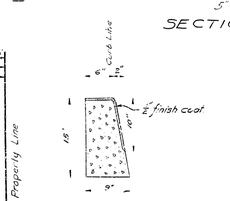

CURB SECTION
Scale 1" = 1'

SECTION OF PAVEMENT AT E-E
Scale 1" = 4'



PLAN
Scale 1" = 40'

SECTION OF PAVEMENT AT F-F
Scale 1" = 4'



PROFILE OF NORTH CURB LINE



PROFILE OF CENTER LINE



PROFILE OF SOUTH CURB LINE